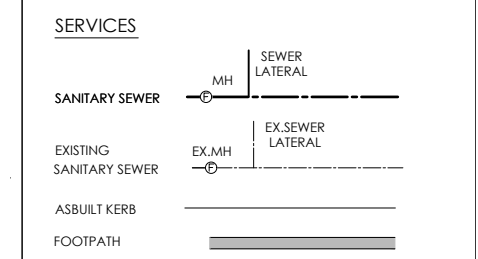




AMENDMENTS :		
AMENDMENT	DATE	DESCRIPTION

NOTES :

- 1) This plan has been prepared for sewer asbuilt purposes only. No liability is accepted if the plan is used for any other purpose.
- 2) Any measurements taken from information which is not dimensioned on the electronic copy are at the risk of the recipient.
- 3) All sewer laterals are 100mmØ uPVC unless otherwise specified.
- 4) All lateral positions have been provided by Urban Estates and have not been verified. No liability is accepted in relation to their locations.
- 5) All roading and footpath information is asbuilt.
- 6) Origin of Levels:  
BM=MA 14 DP 467529  
RL=41.098  
  
Located at the corner of Shillingford Boulevard & Highworth Crescent.  
  
Levels in terms of mean sea level(Lyttelton Vertical Datum 1937) prior to Canterbury quakes of 2010 2011.



PLANNING SURVEYING ENGINEERING

116 Wrights Road P O Box 679 Christchurch 8140. New Zealand  
Telephone: 03 379-0793 Website: www.dls.co.nz E-mail: office@dls.co.nz

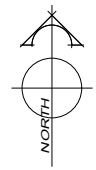
JOB TITLE:  
**Urban Estates Ltd  
Fairbairn Road**

SHEET TITLE:  
**Sewer Asbuilt**

DRAWING STATUS:  
**Asbuilt**

SCALE : 1:500@A1 DATE : March 2020  
1:1000@A3

CAD FILE : J:\19830\Asbuilt\E19830\_AB\_NZIM\_R0.dwg DRAWN : DG  
DRAWING No : SHEET No : REVISION :  
**E19830.AB.SS01 R0**



AMENDMENTS :		
AMENDMENT	DATE	DESCRIPTION

NOTES :

- 1) This plan has been prepared for stormwater asbuilt purposes only. No liability is accepted if the plan is used for any other purpose.
- 2) Any measurements taken from information which is not dimensioned on the electronic copy are at the risk of the recipient.
- 3) All roading and footpath information is asbuilt.
- 4) Origin of Levels:  
BM=MA 14 DP 467529  
RL=41.098

Located at the corner of Shillingford Boulevard & Highworth Crescent.

Levels in terms of mean sea level (Lyttelton Vertical Datum 1937) prior to Canterbury quakes of 2010 2011.

LEGEND

SOAKPIT		STORMWATER LATERAL	
STORMWATER		EXIST. MH	
EXISTING STORMWATER		ASBUILT KERB & CHANNEL	
ASBUILT KERB & CHANNEL		FOOTPATH	



116 Wrights Road P O Box 679 Christchurch 8140. New Zealand  
Telephone: 03 379-0793 Website: www.dls.co.nz E-mail: office@dls.co.nz

JOB TITLE:  
**Urban Estates Ltd  
Fairbairn Road**

SHEET TITLE:  
**Stormwater Asbuilt**

DRAWING STATUS:  
**Asbuilt**

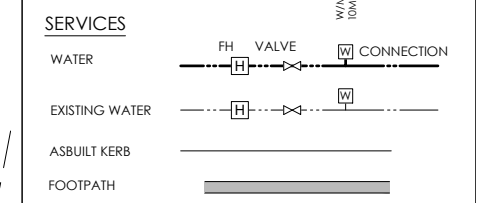
SCALE : 1:500@A1  
1:1000@A3 DATE : March 2020

CAD FILE : J:\19830\Asbuilt\E19830_AB_NZIM_R0.dwg	DRAWN : DG
DRAWING No : E19830.AB.SW01	SHEET No : R0



AMENDMENTS :		
AMENDMENT	DATE	DESCRIPTION

- NOTES :
- 1) This plan has been prepared for water asbuilt purposes only. No liability is accepted if the plan is used for any other purpose.
  - 2) Any measurements taken from information which is not dimensioned on the electronic copy are at the risk of the recipient.
  - 3) Location of submain and watermains provided by Urban Estates. No liability is accepted in relation to their locations.
  - 4) All submains are Ø63mm (OD) PE Blueline PN12.5 with associated fittings.
  - 5) All house connections are 25mm poly and include gate valve, toby box, tapping band and farrale.
  - 6) All mains are Class D uPVC or similar approved.
  - 7) All water laterals are Ø25mm PE Blueline PN12.5 with associated fittings unless otherwise specified.
  - 8) All roading information is asbuilt.



**DAVIE LOVELL-SMITH**  
PLANNING SURVEYING ENGINEERING

116 Wrights Road P O Box 679 Christchurch 8140. New Zealand  
Telephone: 03 379-0793 Website: www.dls.co.nz E-mail: office@dls.co.nz

JOB TITLE:  
**Urban Estates Ltd  
Fairbairn Road**

SHEET TITLE:  
**Water Asbuilt**

DRAWING STATUS:  
**Asbuilt**

SCALE: 1:500@A1  
1:1000@A3 DATE: March 2020

CAD FILE : J:\19830\Asbuilt\E19830\_AB\_NZIM\_R0.dwg DRAWN : DG  
DRAWING No : SHEET No : REVISION :  
**E19830.AB.WS01 R0**